



Government of India  
Ministry of Earth Sciences  
India Meteorological Department



Press Release

Date: 25<sup>th</sup> June 2026

Time of Issue: 1300 hours IST

**Subject: (i) Conditions are favourable for further advance of southwest monsoon into some more parts of Gujarat, Madhya Pradesh, remaining parts of Chhattisgarh, Jharkhand & Bihar, some parts of Uttar Pradesh & Uttarakhand during next 3-4 days.**

**(ii) Heavy to Very heavy rainfall (7-20cm) likely along the west coast, over northeast India and Sub-Himalayan West Bengal & Sikkim during the week. Isolated extremely heavy rainfall also likely over Sub-Himalayan West Bengal & Sikkim on 27<sup>th</sup> to 29<sup>th</sup> and over Assam & Meghalaya on 28<sup>th</sup> June, 2026.**

**(iii) Heat wave conditions likely over East Uttar Pradesh during next 3-4 days; over Bihar and Jharkhand during next 2 days.**

**Advance of Southwest Monsoon 2026 (Annexure I):**

- ❖ The **Northern Limit of Monsoon** continues to pass through 20°N/60°E, 20°N/65°E, 20°N/70°E, Surat, Indore, Mandla, Daltonganj, Motihari and 28.3°N/83°E as on 25<sup>th</sup> June.
- ❖ **Conditions are favourable** for further advance of southwest monsoon into some more parts of North Arabian Sea, Gujarat, Madhya Pradesh, remaining parts of Chhattisgarh, Jharkhand & Bihar, some parts of Uttar Pradesh & Uttarakhand during next 3-4 days.

**Realised weather during past 24 hours ending at 0830 hours IST of today, the 25th June, 2026:**

- ❖ **Very Heavy rainfall (12-20 cm)** has been recorded at isolated places over Sub-Himalayan West Bengal, Madhya Maharashtra and West Madhya Pradesh.
- ❖ **Heavy rainfall (7-11 cm)** has been recorded at isolated places over Goa, Assam, Tripura, Coastal & South Interior Karnataka and Telangana.
- ❖ **Thunderstorm accompanied with Squally/Gusty winds with speed reaching 51-70 kmph** has been recorded at isolated places over Punjab, East Madhya Pradesh, Himachal Pradesh, Haryana, Madhya Maharashtra, West Madhya Pradesh, Kutch, Chhattisgarh, Gujarat Region **with speed reaching 40-50 kmph** at isolated places Tamil Nadu, West Uttar Pradesh, Konkan & Goa, Andaman & Nicobar Islands, Vidarbha, Marathawada, Jharkhand, East Uttar Pradesh.
- ❖ **Heat wave conditions** prevailed in isolated pockets of East Uttar Pradesh.
- ❖ **Hailstorm** reported at isolated places over Himachal Pradesh.

**Temperature Conditions during past 24 hours till 0830 hours IST of today:**

- ❖ **Day/Maximum Temperatures (as on 24-06-2026):** Yesterday, Day/Maximum temperatures Maximum temperatures are in the range of 40-43°C over a few places over East Uttar Pradesh; at isolated places over West Uttar Pradesh, East Madhya Pradesh, Bihar, Haryana and West Rajasthan and below 40°C over rest parts of the country. The highest maximum temperature of **44.2°C** was reported at **Banda (Uttar Pradesh)**.
- ❖ **Day/Maximum Temperature Departures (as on 24-06-2026):** **markedly above normal (> 5.1°C)** at few places over East Uttar Pradesh; at isolated places over Odisha, Bihar and West Uttar Pradesh. **appreciably above normal (3.1°C to 5.0°C)** at few places over Jharkhand and Chhattisgarh; at isolated places over Assam & Meghalaya, Sub Himalayan West Bengal & Sikkim, Gangetic West Bengal, Himachal Pradesh, Jammu-Kashmir-Ladakh-Gilgit-Baltistan Muzaffarabad, West Madhya Pradesh, East Madhya Pradesh, Coastal Andhra Pradesh & Yanam, Tamil Nadu, Puducherry & Karaikal and Kerala & Mahe. **above normal (1.6°C to 3.0°C)** at few places over Arunachal Pradesh, Haryana-Chandigarh-Delhi, Gujarat Region and Saurashtra & Kutch; at isolated places over Andaman & Nicobar Islands, Nagaland, Manipur, Mizoram & Tripura, Uttarakhand, East Rajasthan, Konkan & Goa, Madhya Maharashtra, Vidarbha, Telangana and Rayalaseema and near normal over rest part of the country.
- ❖ **Night Temperatures/Minimum temperatures (as on 25-06-2026):** **appreciably above normal (3.1°C to 5.0°C)** over East Uttar Pradesh, Odisha; **above normal (1.6°C to 3.0°C)** over Jammu-Kashmir, Himachal Pradesh, West Rajasthan, Gujarat State, Chhattisgarh, Gangetic West Bengal, Coastal Andhra Pradesh & Yanam, Tamil Nadu,

Puducherry & Karaikal, Kerala & Mahe, Andaman & Nicobar Islands and **near normal/below normal** over rest parts of the country.

#### **Weather Systems, Forecast and Warnings (Annexure II & III):**

- ❖ The **seasonal trough** runs from north Rajasthan to Bihar in lower tropospheric levels.
- ❖ An **upper air cyclonic circulation** lies over Southeast Assam & neighbourhood in lower tropospheric level.
- ❖ A **Western Disturbance** as a cyclonic circulation lies over Haryana & neighbourhood in lower & upper tropospheric levels.
- ❖ An **upper air cyclonic circulation** lies over central Pakistan & adjoining north Rajasthan in lower tropospheric level.
- ❖ An **upper air cyclonic circulation** lies over Northern parts of central Madhya Pradesh & neighbourhood in lower tropospheric level.
- ❖ An **upper air cyclonic circulation** lies over northeast & adjoining eastcentral Bay of Bengal in middle & upper tropospheric levels.
- ❖ An **upper air cyclonic circulation** lies over southeast parts of Madhya Pradesh & neighbourhood in lower & middle tropospheric levels.
- ❖ A **trough** runs from southeast parts of Madhya Pradesh & neighbourhood to Eastcentral Arabian Sea in lower & middle tropospheric levels.

#### **Under the influence of above systems, the following weather is likely:**

##### **Northwest India:**

- ❖ **Fairly Widespread to Widespread** rainfall likely over Jammu-Kashmir-Ladakh-Gilgit-Baltistan-Muzaffarabad on 25th June and during 30th June-1st July; Himachal Pradesh during 30th June-1st July; Uttarakhand during 29th June-1st July.
- ❖ **Fairly Widespread to Widespread** rainfall likely over East Uttar Pradesh during 30th June-1st July.
- ❖ **Isolated to Scattered** rainfall likely over Jammu-Kashmir-Ladakh-Gilgit-Baltistan-Muzaffarabad during 26th-29th June; Himachal Pradesh during 25th-29th June; Uttarakhand during 25th-28th June.
- ❖ **Isolated to Scattered** rainfall likely over East Rajasthan, Haryana Chandigarh & Delhi, Punjab and West Rajasthan during 25th June-1st July; West Uttar Pradesh during 25th-26th June and during 29th June-1st July; East Uttar Pradesh during 25th-29th June.
- ❖ Isolated **thunderstorm, lightning & gusty winds (speed reaching 40-50 kmph gusting to 60 kmph)** likely over Jammu-Kashmir-Ladakh-Gilgit-Baltistan-Muzaffarabad during 25th-26th June and during 30th June-1st July; Himachal Pradesh during 25th-29th June; Uttarakhand during 25th-26th June.
- ❖ Isolated **thunderstorm, lightning & gusty winds (speed reaching 40-50 kmph gusting to 60 kmph)** likely over Haryana Chandigarh & Delhi and Punjab during 25th-27th June and during 29th June-1st July; West Uttar Pradesh during 30th June-1st July; East Uttar Pradesh during 29th June-1st July; West Rajasthan on 26th June; East Rajasthan during 27th June-1st July, **with gusty winds (speed reaching 30-40 kmph gusting to 50 kmph)** likely over West Rajasthan during 27th June-1st July.
- ❖ Isolated **thunderstorm & lightning** likely over Uttarakhand during 29th June-1st July.
- ❖ Isolated **heavy rainfall** likely over Jammu-Kashmir-Ladakh-Gilgit-Baltistan-Muzaffarabad on 25th June; Himachal Pradesh during 30th June-1st July; Uttarakhand during 29th June-1st July.
- ❖ **Thundersquall (wind speed reaching 50-60 kmph gusting to 70 kmph)** likely over West Rajasthan on 25th June; East Rajasthan during 25th-26th June.
- ❖ **Duststorm** activity likely over West Rajasthan on 25th June.

##### **Central India:**

- ❖ **Isolated to Scattered** rainfall likely over East Madhya Pradesh and West Madhya Pradesh during 25th June-1st July; Vidarbha during 26th-27th June and during 30th June-1st July; Chhattisgarh during 25th-26th June.
- ❖ **Fairly Widespread to Widespread** rainfall likely over Vidarbha on 25th June and during 28th-29th June; Chhattisgarh during 27th June-1st July.
- ❖ Isolated **thunderstorm, lightning & gusty winds (speed reaching 40-50 kmph gusting to 60 kmph)** likely over West Madhya Pradesh during 27th-29th June; East Madhya Pradesh during 26th-29th June; Vidarbha during 25th-28th June, **with gusty winds (speed reaching 30-40 kmph gusting to 50 kmph)** likely over Chhattisgarh during 25th-29th June.
- ❖ Isolated **heavy rainfall** likely over East Madhya Pradesh and West Madhya Pradesh on 25th June; Vidarbha on 25th June and during 27th-28th June; Chhattisgarh during 27th-28th June.
- ❖ **Thundersquall (wind speed reaching 50-60 kmph gusting to 70 kmph)** likely over West Madhya Pradesh during 25th-26th June; East Madhya Pradesh on 25th June.

##### **East India:**

- ❖ **Fairly Widespread to Widespread** rainfall likely over Andaman & Nicobar Islands and Sub-Himalayan West Bengal & Sikkim during 25th June-1st July; Gangetic West Bengal during 29th June-1st July; Bihar, Jharkhand and Odisha during 28th June-1st July.

- ❖ **Isolated to Scattered** rainfall likely over Gangetic West Bengal during 25th-28th June; Bihar, Jharkhand and Odisha during 25th-27th June.
- ❖ Isolated **thunderstorm, lightning & gusty winds (speed reaching 40-50 kmph gusting to 60 kmph)** likely over Andaman & Nicobar Islands during 25th June-1st July; Jharkhand and Sub-Himalayan West Bengal & Sikkim during 25th-26th June; Gangetic West Bengal on 25th June and during 29th June-1st July; Bihar on 27th June and during 29th June-1st July; Odisha during 25th-28th June, **with gusty winds (speed reaching 30-40 kmph gusting to 50 kmph)** likely over Sub-Himalayan West Bengal & Sikkim during 27th-29th June; Gangetic West Bengal during 26th-28th June.
- ❖ Isolated **heavy rainfall** likely over Andaman & Nicobar Islands during 28th-29th June; Sub-Himalayan West Bengal & Sikkim during 27th-29th June and on 1st July; Bihar during 26th-30th June; Odisha during 28th June-1st July with isolated **very heavy rainfall** also likely over Sub-Himalayan West Bengal & Sikkim during 25th-26th June and on 30th June.
- ❖ **Thundersquall (wind speed reaching 50-60 kmph gusting to 70 kmph)** likely over Bihar during 25th-26th June and on 28th June.
- ❖ Isolated **heavy to very heavy rainfall with extremely heavy rainfall** over northern parts of Sub-Himalayan West Bengal & Sikkim during 27<sup>th</sup>-29<sup>th</sup> June.

#### Northeast India:

- ❖ **Fairly Widespread to Widespread** rainfall likely over Arunachal Pradesh, Assam & Meghalaya and Nagaland, Manipur, Mizoram & Tripura during 25th June-1st July.
- ❖ Isolated **thunderstorm & lightning** likely over Arunachal Pradesh during 25th-29th June.
- ❖ Isolated **heavy rainfall** likely over Arunachal Pradesh during 25th-26th June and during 30th June-1st July; Assam & Meghalaya during 25th-26th June and on 28th June; Nagaland, Manipur, Mizoram & Tripura during 25th-29th June with isolated **very heavy rainfall** also likely over Arunachal Pradesh during 27th-29th June; Assam & Meghalaya on 27th June and during 29th June-1st July.
- ❖ Isolated **heavy to very heavy rainfall with extremely heavy rainfall** over Assam & Meghalaya on 28<sup>th</sup> June.

#### West India:

- ❖ **Fairly Widespread to Widespread** rainfall likely over Konkan & Goa during 25th June-1st July; Madhya Maharashtra and Marathawada during 25th-26th June.
- ❖ **Isolated to Scattered** rainfall likely over Madhya Maharashtra and Marathawada during 27th June-1st July; Gujarat Region and Saurashtra & Kutch during 25th June-1st July.
- ❖ Isolated **thunderstorm & lightning** likely over Konkan & Goa and Madhya Maharashtra during 25th-29th June.
- ❖ Isolated **heavy rainfall** likely over Konkan & Goa during 26th June-1st July; Madhya Maharashtra during 26th-29th June; Marathawada on 25th June with isolated **very heavy rainfall** also likely over Konkan & Goa and Madhya Maharashtra on 25th June.
- ❖ **Thundersquall (wind speed reaching 50-60 kmph gusting to 70 kmph)** likely over Marathawada on 25th June.

#### South Peninsular India:

- ❖ **Isolated to Scattered** rainfall likely over Tamil Nadu, Puducherry & Karaikal during 25th June-1st July; North Interior Karnataka, South Interior Karnataka and Telangana on 25th June; Coastal Andhra Pradesh & Yanam on 25th June and during 29th June-1st July; Rayalaseema during 25th-26th June and during 28th June-1st July.
- ❖ **Fairly Widespread to Widespread** rainfall likely over Coastal Karnataka, Kerala & Mahe and Lakshadweep during 25th June-1st July; North Interior Karnataka, South Interior Karnataka and Telangana during 26th June-1st July; Coastal Andhra Pradesh & Yanam during 26th-28th June; Rayalaseema on 27th June.
- ❖ Isolated **thunderstorm, lightning & gusty winds (speed reaching 40-50 kmph gusting to 60 kmph)** likely over Coastal Andhra Pradesh & Yanam, Rayalaseema and Tamil Nadu, Puducherry & Karaikal during 25th-29th June; Kerala & Mahe and Lakshadweep during 27th-29th June, **with gusty winds (speed reaching 30-40 kmph gusting to 50 kmph)** likely over Kerala & Mahe and Lakshadweep during 25th-26th June; Telangana during 25th June-1st July.
- ❖ Isolated **heavy rainfall** likely over Tamil Nadu, Puducherry & Karaikal during 27th-30th June; Kerala & Mahe during 27th-28th June and during 30th June-1st July; Lakshadweep during 28th-29th June; Coastal Karnataka during 25th-28th June; North Interior Karnataka during 29th June-1st July; South Interior Karnataka on 28th June and on 1st July; Coastal Andhra Pradesh & Yanam during 26th-30th June; Telangana during 25th June-1st July with isolated **very heavy rainfall** also likely over Kerala & Mahe on 29th June; Coastal Karnataka during 29th June-1st July; South Interior Karnataka during 29th-30th June.
- ❖ **Strong Surface Winds** likely over Karnataka during 25th-26th June.

#### Heat Wave, Hot & Humid weather and Warm Night conditions warning:

- ❖ **Heat wave** conditions very likely in isolated pockets over Bihar on 25th June; Jharkhand during 25th-26th June; East Uttar Pradesh during 25th-28th June with **severe heat wave** conditions in isolated pockets during 25th-27th June.

### Forecast of maximum/day temperatures:

- ❖ Maximum temperatures likely to rise by 2-3°C over Northwest India till 28<sup>th</sup> and fall by 3-5°C thereafter.
- ❖ Maximum temperatures likely to rise by 2-4°C over Central India till 28<sup>th</sup> and no significant change thereafter.
- ❖ No significant change in maximum temperatures likely over the rest parts of country till 01<sup>st</sup> July, 2026.

### Fisherman Warning:

Fishermen are advised not to venture into the following areas:

- ❖ **Bay of Bengal:** Over Gulf of Mannar adjoining Comorin area, few parts of southwest Bay of Bengal adjoining parts of south Sri Lanka coasts during 25<sup>th</sup> to 30<sup>th</sup> June; south Sri Lanka coasts, some parts of southwest & adjoining parts of southeast Bay of Bengal on 29<sup>th</sup> June; along & off south Andhra Pradesh coasts adjoining westcentral Bay of Bengal during 25<sup>th</sup> to 27<sup>th</sup> June; along and off south Myanmar coasts adjoining north Andaman Sea on 25<sup>th</sup> June.
- ❖ **Arabian Sea:** Along and off Somalia coast adjoining southwest & westcentral Arabian Sea during 25<sup>th</sup> to 30<sup>th</sup> June; along & off north Oman coast adjoining northwest Arabian Sea on 25<sup>th</sup> and during 27<sup>th</sup> to 30<sup>th</sup> June; along & off Konkan & Goa coasts adjoining eastcentral Arabian sea during 25<sup>th</sup> to 27<sup>th</sup> June; along & off south Konkan, Goa, Karnataka, Kerala coasts adjoining eastcentral Arabian sea, Lakshadweep area during 27<sup>th</sup> to 30<sup>th</sup> June.

### Weather conditions and forecast over Delhi/NCR during 25<sup>th</sup> June -28<sup>th</sup> June, 2026 (Annexure IV)

For more details, kindly refer National Weather Bulletin:

[https://mausam.imd.gov.in/responsive/all\\_india\\_forecast\\_bulletin.php](https://mausam.imd.gov.in/responsive/all_india_forecast_bulletin.php)

For District wise warnings refer: <https://mausam.imd.gov.in/responsive/districtWiseWarningGIS.php>

For Fishermen warning refer <https://rsmcnewdelhi.imd.gov.in/fishermenwarning.php>

### Significant rainfall recorded (in cm) (from 0830 hours IST of yesterday to 0830 hours IST of today):

- ❖ **Madhya Maharashtra:** Raver (Jalgaon) 17;
- ❖ **West Madhya Pradesh:** Chachaariyapati 14;
- ❖ **Sub-Himalayan West Bengal:** Alipurduar 12;
- ❖ **South Interior Karnataka:** Kottigehara (dist Chikkamagaluru) 10;
- ❖ **Konkan & Goa:** Dharbandora 9;
- ❖ **Tripura:** Kadamtala(North) 9;
- ❖ **Assam:** Gauripur\_AEGCL 8;
- ❖ **Coastal Karnataka:** Manki (dist Uttara Kannada) 7;
- ❖ **Telangana:** Dilawarpur (dist Nirmal) 7.

### Gusty winds (in >= 40 kmph) (from 0830 hours IST of yesterday to 0830 hours IST of today):

- ❖ **Punjab:** Rupnagar - 70;
- ❖ **East Madhya Pradesh:** Sagar - 59; Jabalpur - 50; Rewa - 41;
- ❖ **Himachal Pradesh:** Tabo - 57; Sundernagar KVK - 46; Bilaspur KVK - 44;
- ❖ **Haryana:** Fatheabad - 57;
- ❖ **Kutch:** Khawda 57;
- ❖ **Madhya Maharashtra:** Baramati (Pune) - 54; Muktainagar (Jalgaon) - 52;
- ❖ **West Madhya Pradesh:** Bhopal - 52; Agar - 50; Sehore - 44; Ashoknagar - 43; Guna - 41;
- ❖ **Chhattisgarh:** Balrampur - 52; Mana - 48;
- ❖ **Gujarat Region:** Arnej(Ahm) - 52;
- ❖ **Tamil Nadu:** Nilgiris) - 50; Tnau(Coimbatore) - 46; Virudhunagar - 44;
- ❖ **West Uttar Pradesh:** Agra (AWS) - 48;
- ❖ **Konkan & Goa:** Dapoli(Ratnagiri) - 46; Devgad (Sindhudurg) - 44;
- ❖ **Andaman & Nicobar Islands:** Sri Vijayapuram - 44;
- ❖ **Vidarbha:** Yavatmal 44;
- ❖ **Marathwada:** Pokharni Phata (Nanded) - 44; ;
- ❖ **Jharkhand:** Ranchi 41;
- ❖ **East Uttar Pradesh:** Lucknow(Ap) - 41; Gorakhpur IAF - 41.

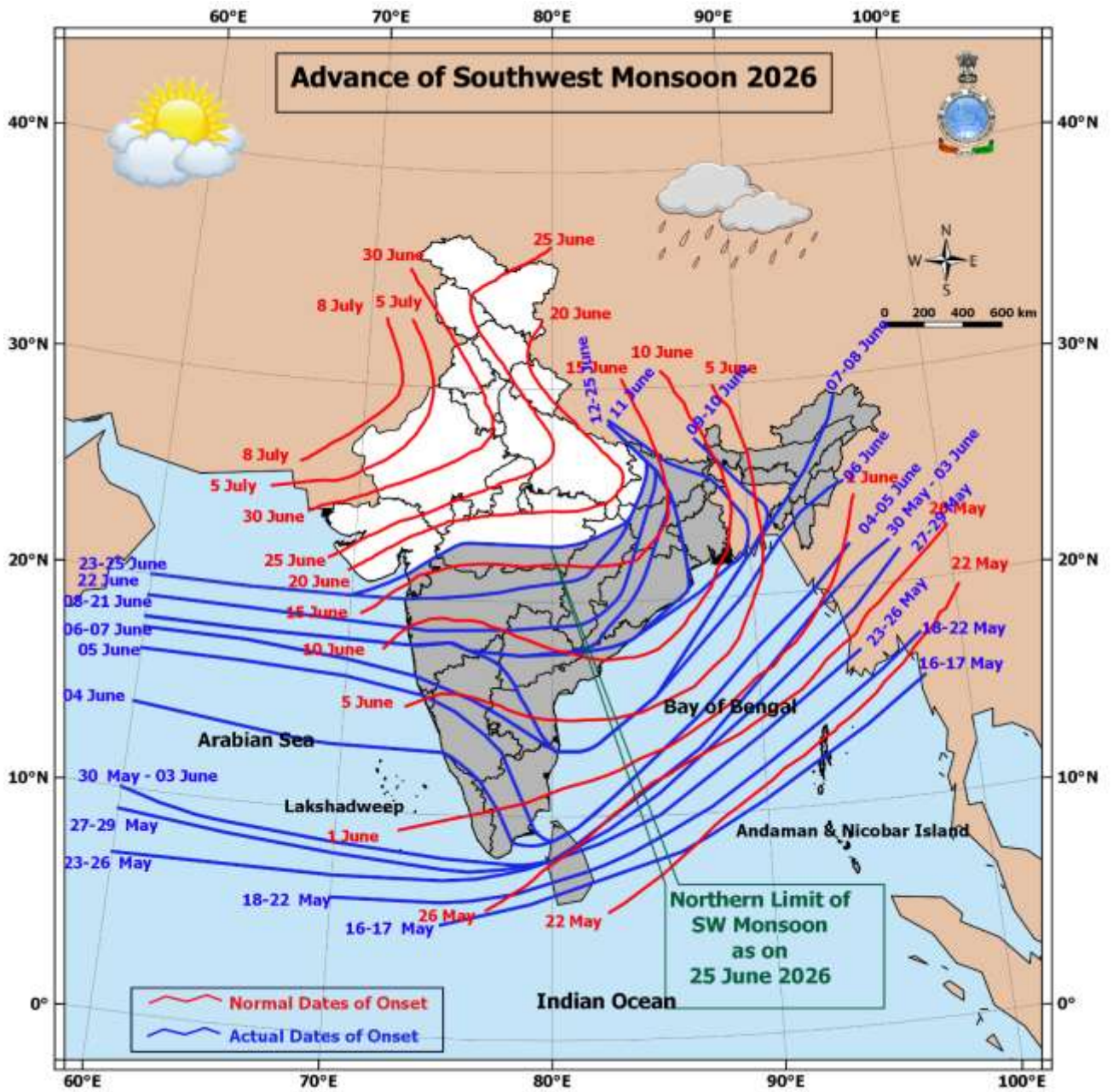
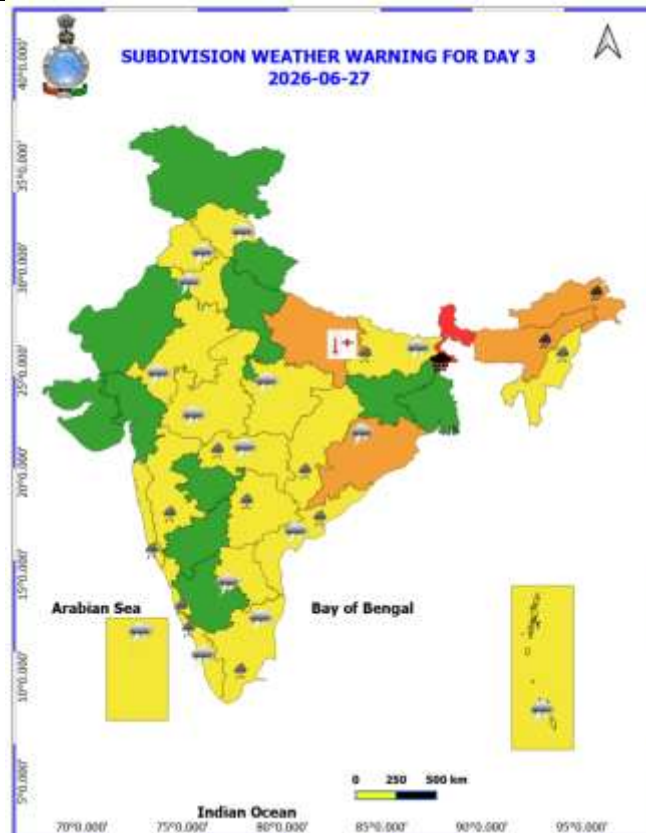
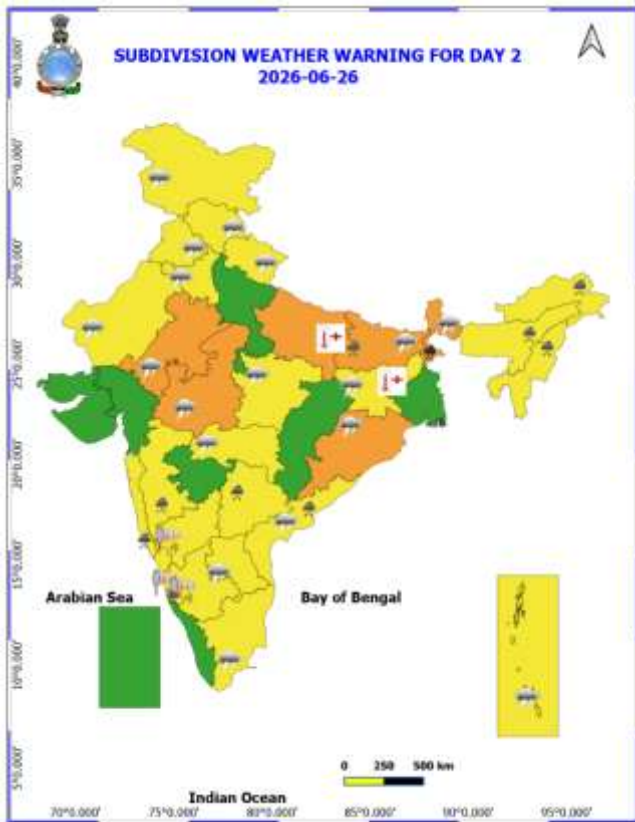
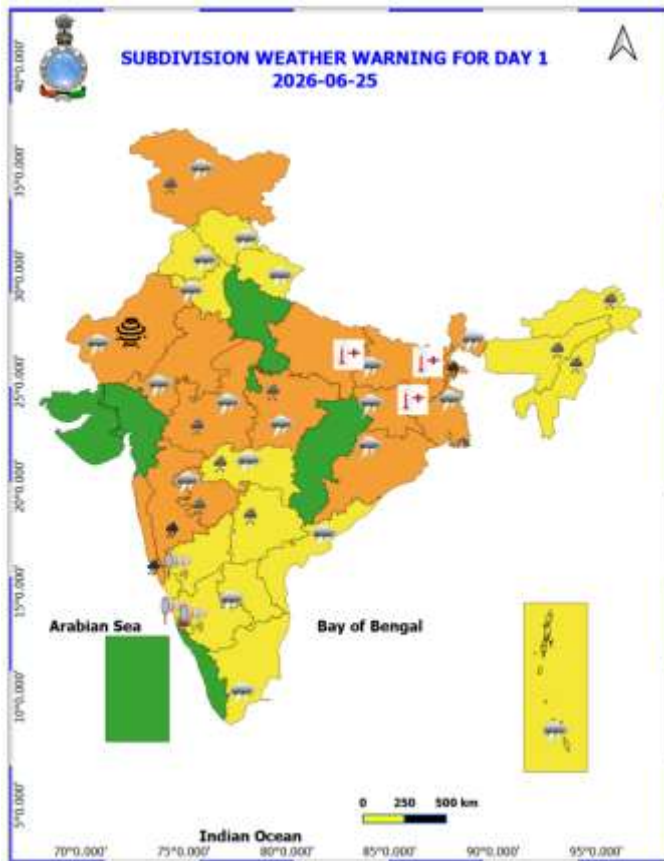
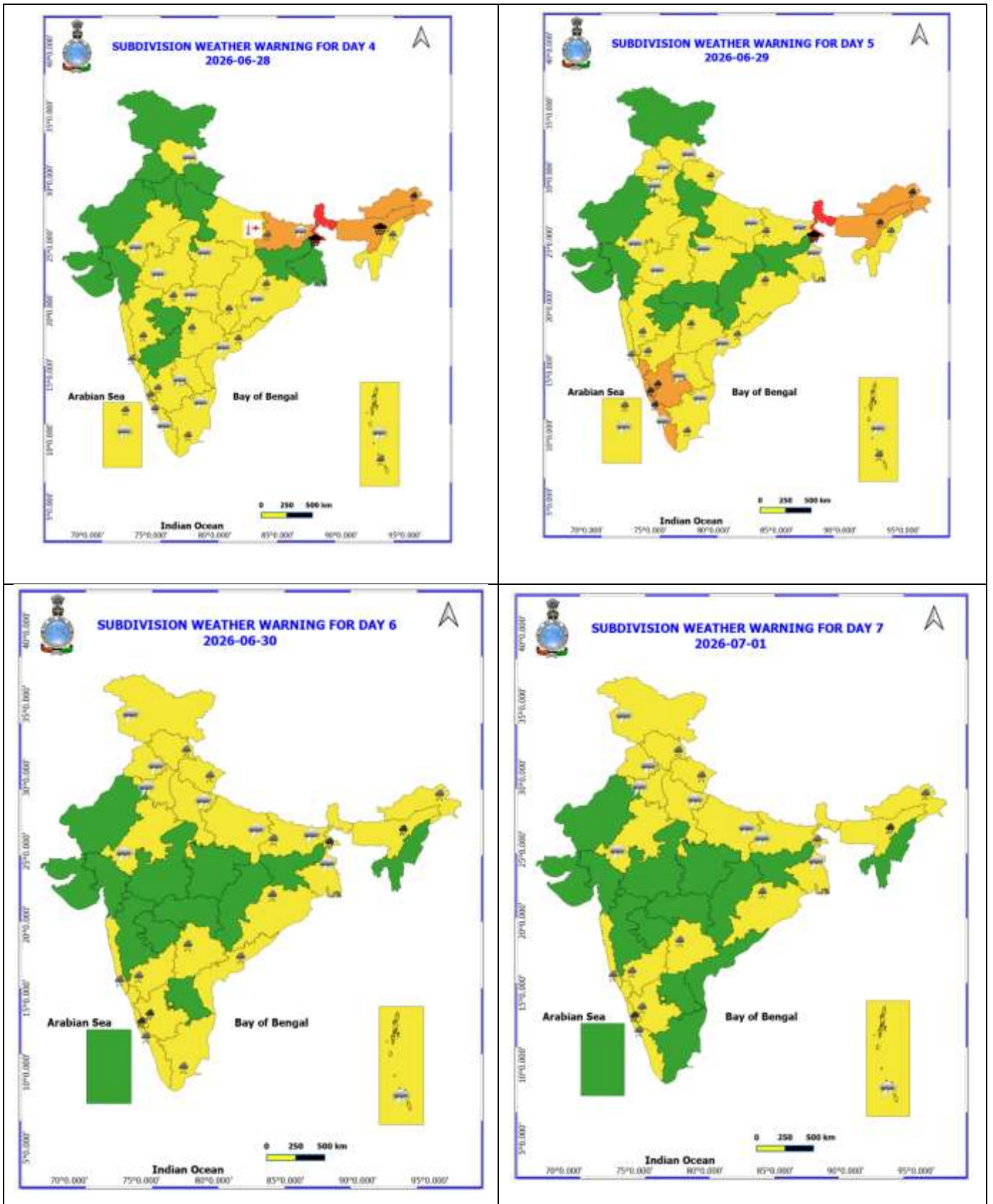


Table-1								
7 Days Rainfall Forecast								
S.No.	Subdivision	25- Jun	26- Jun	27- Jun	28- Jun	29- Jun	30- Jun	1- Jul
		Day 1	Day 2	Day 3	Day 4	Day 5	Day 6	Day 7
1	ANDAMAN & NICOBAR ISLANDS	WS	WS	WS	WS	WS	WS	WS
2	ARUNACHAL PRADESH	FWS	FWS	WS	WS	WS	FWS	FWS
3	ASSAM & MEHGHALAYA	FWS	FWS	WS	WS	WS	WS	WS
4	NAGALAND, MANIPUR, MIZORAM AND TRIPURA	FWS	FWS	FWS	FWS	FWS	FWS	FWS
5	SUB HIMALAYAN WEST BENGAL & SIKKIM	WS	WS	WS	WS	WS	WS	WS
6	GANGETIC WEST BENGAL	SCT	SCT	SCT	SCT	FWS	FWS	FWS
7	ODISHA	SCT	SCT	SCT	FWS	FWS	FWS	FWS
8	JHARKHAND	ISOL	SCT	SCT	FWS	FWS	FWS	FWS
9	BIHAR	ISOL	SCT	SCT	FWS	FWS	FWS	FWS
10	EAST UTTAR PRADESH	ISOL	ISOL	ISOL	ISOL	SCT	FWS	FWS
11	WEST UTTAR PRADESH	ISOL	ISOL	DRY	DRY	ISOL	ISOL	ISOL
12	UTTARAKHAND	SCT	SCT	SCT	SCT	FWS	FWS	FWS
13	HARYANA, CHANDIGARH & DELHI	ISOL	ISOL	ISOL	ISOL	ISOL	ISOL	SCT
14	PUNJAB	ISOL	ISOL	ISOL	ISOL	ISOL	SCT	SCT
15	HIMACHAL PRADESH	SCT	SCT	SCT	SCT	SCT	FWS	FWS
16	JAMMU AND KASHMIR AND LADAKH	FWS	SCT	SCT	SCT	SCT	FWS	WS
17	WEST RAJASTHAN	ISOL	ISOL	ISOL	ISOL	ISOL	ISOL	ISOL
18	EAST RAJASTHAN	SCT	ISOL	ISOL	ISOL	ISOL	ISOL	ISOL
19	WEST MADHYA PRADESH	SCT	SCT	ISOL	ISOL	ISOL	ISOL	ISOL
20	EAST MADHYA PRADESH	SCT	SCT	SCT	ISOL	ISOL	SCT	SCT
21	GUJRAT REGION	ISOL	ISOL	ISOL	ISOL	ISOL	ISOL	ISOL
22	SAURASHTRA & KUTCH	ISOL	ISOL	ISOL	ISOL	ISOL	ISOL	ISOL
23	KONKAN & GOA	WS	WS	WS	WS	WS	WS	WS
24	MADHYA MAHARASHTRA	WS	FWS	SCT	SCT	ISOL	ISOL	ISOL
25	MARATHWADA	FWS	FWS	SCT	ISOL	ISOL	ISOL	ISOL
26	VIDARBHA	FWS	SCT	SCT	FWS	FWS	SCT	SCT
27	CHHATTISGARH	SCT	SCT	FWS	FWS	FWS	FWS	FWS
28	COASTAL ANDHRA PRADESH	SCT	FWS	FWS	FWS	SCT	SCT	SCT
29	TELANGANA	SCT	FWS	FWS	FWS	FWS	FWS	FWS
30	RAYALASEEMA	SCT	SCT	FWS	SCT	SCT	SCT	SCT
31	TAMILNADU & PUDUCHERRY	SCT	SCT	SCT	SCT	SCT	ISOL	ISOL
32	COSTAL KARNATAKA	WS	WS	WS	WS	WS	WS	WS
33	NORTH INTERIOR KARNATAKA	SCT	FWS	FWS	FWS	FWS	FWS	FWS
34	SOUTH INTERIOR KARNATAKA	SCT	FWS	FWS	FWS	FWS	FWS	FWS
35	KERALA AND MAHE	FWS	FWS	WS	WS	WS	WS	WS
36	LAKSHADWEEP	FWS	FWS	WS	WS	WS	WS	WS

- As the lead period increases forecast accuracy decrease.





- Action may be taken based on ORANGE AND REDCOLOUR warnings.
- Vulnerable regions likely urban and hilly areas action may be initiated for heavy rainfall warning.
- As the lead period increases forecast accuracy decreases.

Detailed district-wise Multi-Hazard weather warning for next five days available at <https://mausam.imd.gov.in/responsive/districtWiseWarningGIS.php>

## Weather forecast over Delhi/NCR during 25<sup>th</sup> June to 28<sup>th</sup> June 2026

### Past Weather:

There has been fall in maximum temperatures by 1°C and fall in minimum temperatures by 1-3°C over Delhi during past 24 hours. The maximum temperatures were found 39-40°C and the minimum temperatures are in the range 22-25°C respectively during past 24 hours over Delhi. The minimum temperatures are markedly below normal (-5.1°C or less) at a few places, appreciably below normal (-3.1°C to -5.0°C) at isolated places and normal (-1.5°C to 1.5°C) over remaining parts of Delhi. The maximum temperatures were below normal (-1.6°C to -3.0°C) at isolated places and normal (-1.5°C to 1.5°C) at remaining places over Delhi. Partly cloudy sky with surface wind speed 22 kmph gusting to 45 kmph from the southwest direction prevailed over Delhi during past 24 hours. Very light to light rain observed at many places with moderate rain at isolated places over Delhi during past 24 hours. Partly cloudy sky with surface wind speeds up to 12 kmph likely to prevailed from the southwest direction over the region in the forenoon today.

### Weather Forecast:

**25.06.2026:** Partly cloudy sky. A spell of very light to light rain accompanied with thunderstorm/lightning/dust storm and strong surface winds speed 40-50 kmph gusting to 60 kmph towards afternoon/evening. The maximum temperatures over Delhi are likely to be in the range of 39°C to 41°C. The maximum temperatures will be above normal (1.6°C to 3.0°C) at most places over Delhi. The predominant surface wind is likely to be from the west direction with surface wind speed reaching up to 18 kmph during the afternoon hours. The wind speed will increase becoming up to 22 kmph from the southwest direction during evening and night.

**26.06.2026:** Partly cloudy sky. A spell of very light to light rain accompanied with thunderstorm/lightning and strong surface winds speed 40-50 kmph gusting to 60 kmph towards afternoon/evening. The maximum and minimum temperatures over Delhi are likely to be in the range of 39°C to 41°C and 25°C to 27°C, respectively. The minimum temperature will be near normal (-1.5°C to 1.5°C) at many places with below normal (-1.6°C to -3.0°C) at isolated places, and the maximum temperatures will be above normal (1.6°C to 3.0°C) at most places over Delhi. The predominant surface wind is likely to be from northwest direction with surface wind speed reaching up to 15 kmph during the morning hours. The wind speed will increase becoming up to 20 kmph from the west direction during the afternoon. The wind speed will increase becoming up to 22 kmph from the west direction during evening and night.

**27.06.2026:** Partly cloudy sky. A spell of very light to light rain accompanied with thunderstorm/lightning and strong surface winds speed 40-50 kmph gusting to 60 kmph towards afternoon/evening. The maximum and minimum temperatures over Delhi are likely to be in the range of 39°C to 41°C and 25°C to 27°C, respectively. The minimum temperature will be near normal (-1.5°C to 1.5°C) at many places with below normal (-1.6°C to -3.0°C) at isolated places, and the maximum temperatures will be above normal (1.6°C to 3.0°C) at most places over Delhi. The predominant surface wind is likely to be from the northwest direction with wind reaching up to 20 kmph during the morning hours. The wind speed will increase becoming up to 25 kmph from west direction during the afternoon. The wind speed will increase becoming up to 28 kmph from the west direction during evening and night.

**28.06.2026:** Partly cloudy sky. Strong surface winds speed 20-30 kmph occasionally gusting to 40 kmph during the day. The maximum and minimum temperatures over Delhi are likely to be in the range of 39°C to 41°C and 26°C to 28°C, respectively. The minimum temperature will be near normal (-1.5°C to 1.5°C) at most places, and maximum temperatures will be above normal (1.6°C to 3.0°C) at most places over Delhi. The predominant surface wind is likely to be from the west direction with wind reaching up to 25 kmph during the morning hours. The surface wind speed will increase becoming up to 30 kmph from the west direction during the afternoon. The wind speed will decrease becoming up to 25 kmph from the west direction during evening and night.

### Impact expected and Action Suggested due to thunderstorm with lightning/gusty winds:

Thunderstorms accompanied with lightning and gusty winds (40-50 kmph reaching up to 60 kmph) with dust-raising surface winds are likely to occur.

- **Expected Impacts:** Breaking of tree branches and uprooting of large trees, falling of dead tree limbs, Damage to standing crops, Minor to major damage to power and communication lines due to falling branches, Partial damage to vulnerable structures due to strong winds, Loose objects may get blown away
- **Advisory for Public Safety:** Keep a close watch on weather updates and worsening conditions, stay indoors and avoid unnecessary travel, Close windows and doors securely, take shelter in safe places and avoid open areas, do not take shelter under trees, do not lie on concrete floors or lean against concrete walls during lightning activity, unplug electrical and electronic appliances, immediately move out of water bodies, stay away from objects that conduct electricity

**Citizens are advised to remain alert and follow safety precautions to avoid any loss of life or property.**

## Impact expected and action suggested due to isolated thunderstorm with lightning, gusty/squally winds

- ❖ **Thundersquall (wind speed reaching 50-60 kmph gusting to 70 kmph)** likely over West Rajasthan on 25th June; East Rajasthan during 25th-26th June; West Madhya Pradesh during 25th-26th June; East Madhya Pradesh on 25th June; Bihar during 25th-26th June and on 28th June; Marathwada on 25th June.

### Impact expected:

- Breaking of tree branches, uprooting of large avenue trees. Large dead limbs blown from trees. Damage to Standing crops.
- Minor to Major damage to banana and papaya trees.
- Minor to major damage to power and communication lines due to breaking of branches.
- Strong wind/hail may damage plantation, horticulture and standing crops.
- Partial damage to vulnerable structures due to strong winds.
- Minor damage to kutcha houses/walls and huts.
- Loose objects may fly.

### Action suggested:

- People are advised to keep a watch on the weather for worsening conditions and be ready to move to safer places accordingly.
- Stay indoors, close windows & doors and avoid travel if possible.
- Take safe shelters; do not take shelter under trees.
- Do not lie on concrete floors and do not lean against concrete walls.
- Unplug electrical/ electronic appliances.
- Immediately get out of water bodies.
- Keep away from all the objects that conduct electricity.

## Impact Expected & Action Suggested due to heavy/very heavy/ Extremely rainfall over

- ❖ Isolated **heavy to very heavy rainfall with extremely heavy rainfall** over northern parts of Sub-Himalayan West Bengal & Sikkim during 27<sup>th</sup> -29<sup>th</sup> June; Assam & Meghalaya on 28<sup>th</sup> June.
- ❖ Isolated **very heavy rainfall** also likely over Sub-Himalayan West Bengal & Sikkim during 25th-26th June and on 30th June; Arunachal Pradesh during 27th-29th June; Assam & Meghalaya on 27th June and during 29th June-1st July; Konkan & Goa and Madhya Maharashtra on 25th June; Kerala & Mahe on 29th June; Coastal Karnataka during 29th June-1st July; South Interior Karnataka during 29th-30th June.

### Impact Expected

- Localized Flooding of roads, water logging in low lying areas and closure of underpasses mainly in urban areas.
- Occasional reduction in visibility due to heavy rainfall.
- Disruption of traffic in major cities due to water logging in roads leading to increased travel time.
- Minor damage to kutcha roads.
- Possibilities of damage to vulnerable structure.
- Localized Landslides/Mudslides/landslips/mudslips/landsinks/mudsinks.
- Damage to horticulture and standing crops in some areas due to inundation.
- It may lead to riverine flooding in some river catchments (for riverine flooding please visit Web page of CWC)

### Action Suggested

- Check for traffic congestion on your route before leaving for your destination.
- Follow any traffic advisories that are issued in this regard.
- Avoid going to areas that face the water logging problems often.
- Avoid staying in vulnerable structure.

## Impact expected and action suggested due to Heat wave/severe heat wave conditions:

- ❖ **Heat wave** conditions very likely in isolated pockets over Bihar on 25th June; Jharkhand during 25th-26th June; East Uttar Pradesh during 25th-28th June with **severe heat wave** conditions in isolated pockets during 25th-27th June.

### Alert Areas

- High temperature & increased likelihood of heat illness symptoms in people who are either exposed to sun for a prolonged period or doing heavy work.
- High health concern for vulnerable people e.g. infants, elderly, people with chronic diseases.
- Avoid heat exposure– keep cool. Avoid dehydration.
- Drink sufficient water- even if not thirsty.
- Use ORS, homemade drinks like lassi, torani (rice water), lemon water, buttermilk, etc. to keep yourself hydrated.

### Agromet advisories for likely impact of Heavy Rainfall

- In **Arunachal Pradesh**, ensure proper drainage in vegetables, maize, rice nursery and other crop fields to prevent waterlogging. Harvest mature vegetables and fruits to avoid crop losses.
- In **Assam**, ensure proper drainage arrangements for quick removal of excess water from rice nurseries, jute, ginger, turmeric, vegetables, banana, citrus and papaya. Avoid nursery sowing of *Sali* rice and sowing of jute, maize and vegetables during heavy rainfall. Cover the already seeded area with natural mulching materials like straw, farm residues etc. Provide mechanical support to the sugarcane crop to prevent lodging.
- In **Meghalaya**, ensure proper drainage channels in rice nurseries, maize, ginger, cowpea, vegetable fields and banana plantations. Protect young seedlings from direct exposure to heavy rainfall. Use propping (bamboo or wooden poles) to support heavily laden plants.
- In **Manipur**, undertake harvesting of pre-*kharif* rice and store the produce in safe place. Avoid transplanting of rice during heavy rainfall. Ensure proper drainage in soybean, chilli, ginger, turmeric, banana and other crop fields and newly transplanted seedlings and nursery crops to avoid water stagnation.
- In **Tripura**, ensure adequate drainage arrangements to remove excess water from rice and vegetable fields during heavy rainfall.
- In **Sub Himalayan West Bengal and Sikkim**, avoid nursery sowing of rice during heavy rainfall; protect already sown rice nursery beds with straw mulch, dry grass, or temporary polythene / agro-net covers to prevent seed washing, poor germination and seedling loss. Drain out excess water from jute, ginger, chilli, tomato and dalley khorsani fields and nurseries of *kharif* rice, finger millet and vegetables.
- In **Keralam**, drain out excess water from banana, coconut, cardamom, ginger, black pepper and vegetables. Provide staking support in banana plants and strengthen the pandals of vegetable crops. Avoid transplanting of rice during heavy rain.
- In **Coastal Karnataka**, ensure proper drainage in rice seedbeds and fruit orchards to prevent water stagnation.
- In **Konkan and Goa** and *ghat* areas of **Madhya Maharashtra**, make arrangement to drain out excess water from nurseries of rice, finger millet and vegetables.
- In **Coastal Andhra Pradesh**, maintain drainage in paddy, maize, and horticultural crops (mango, banana) and avoid water stagnation in fields.

### Agromet advisories for likely impact of High temperatures / Heat Waves

- In **Jharkhand, Bihar** and **East Uttar Pradesh**, apply light irrigation as per requirement in vegetable crops and fruit orchards. Carry out mulching with crop residue, straw or polythene to conserve soil moisture. Use temporary shade nets to protect the fruit plants from high temperatures.

### Agromet advisories for likely impact of Thunderstorm / Gusty Winds

- Shift the harvested produce in safer places or cover the produce with tarpaulin sheets in the fields. Tie the harvested crops securely and cover them to minimize the risk of displacement from strong surface winds.
- Provide mechanical support to horticultural crops and staking or support to vegetables and young fruit plants / fruit-bearing plants to avoid lodging due to strong winds.

### Livestock / Poultry / Fisheries

- Keep the animals inside the shed during heavy rainfall and provide them balanced feed.
- Store the feed and fodder in a safe place to prevent spoilage.
- In regions with high temperatures and heat wave conditions, provide clean, cool drinking water to animals, and cover the roofs of poultry sheds with grass to reduce the adverse effects of heat.

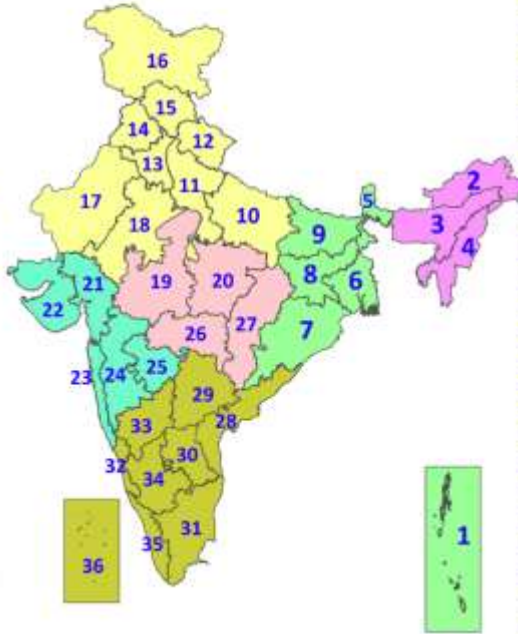
Construct an outlet with proper netting around the ponds to drain excess water, thereby preventing fish from escaping in the event of overflow.

### Legends & abbreviations:

- ❖ **Heavy Rain:**64.5115.5mm; **Very Heavy Rain:**115.6204.4mm; **Extremely Heavy Rain:** >204.4mm.
- ❖ **Obsy:** Observatory; Automatic Weather Station; **ARG:** Automatic Rain Gauge; **dist:** District; **NH:** National Highway; **KVK:** Krishi Vigyan Kendra; **DVC:** Damodar Valley Corporation; **PTO:** Part Time Office, **Aero:** Aerodrome, **IAF:** Indian Air Force.
- ❖ **Region wise classification of meteorological Sub-Divisions:**
  - **Northwest India:** Western Himalayan Region (Jammu-Kashmir-Ladakh-Gilgit-Baltistan-Muzaffarabad, Himachal Pradesh and Uttarakhand); Punjab, Haryana Chandigarh & Delhi; West Uttar Pradesh, East Uttar Pradesh, West Rajasthan and East Rajasthan.
  - **Central India:** West Madhya Pradesh, East Madhya Pradesh, Vidarbha and Chhattisgarh.
  - **East India:** Bihar, Jharkhand, Sub-Himalayan West Bengal & Sikkim; Gangetic West Bengal, Odisha and Andaman & Nicobar Islands.
  - **Northeast India:** Arunachal Pradesh, Assam & Meghalaya and Nagaland, Manipur, Mizoram & Tripura.
  - **West India:** Gujarat Region, Saurashtra & Kutch, Coastal Maharashtra (Konkan) & Goa, Madhya Maharashtra and Marathawada.
  - **South India:** Coastal Andhra Pradesh & Yanam, Telangana, Rayalaseema, Coastal Karnataka, North Interior Karnataka, South Interior Karnataka, Kerala & Mahe, Tamil Nadu, Puducherry & Karaikal and Lakshadweep.

## LEGENDS

1. अंडमान और निकोबार द्वीपसमूह
2. अरुणाचल प्रदेश
3. असम और मेघालय
4. नागालैंड, मणिपुर, मिजोरम और त्रिपुरा
5. उप-हिमालयी पश्चिम बंगाल और सिक्किम
6. गंगीय पश्चिम बंगाल
7. ओडिशा
8. झारखंड
9. बिहार
10. पूर्वी उत्तर प्रदेश
11. पश्चिम उत्तर प्रदेश
12. उत्तराखंड
13. हरियाणा, चंडीगढ़ और दिल्ली
14. पंजाब
15. हिमाचल प्रदेश
16. जम्मू और कश्मीर और लद्दाख
17. पश्चिम राजस्थान
18. पूर्वी राजस्थान
19. पश्चिम मध्य प्रदेश
20. पूर्वी मध्य प्रदेश
21. गुजरात
22. सौराष्ट्र
23. कोंकण और गोवा
24. मध्य महाराष्ट्र
25. मराठवाड़ा
26. विदर्भ
27. छत्तीसगढ़
28. तटीय आंध्र प्रदेश और यनम
29. तेलंगाना
30. रायलसीमा
31. तमिलनाडु, पुडुचेरी और कराईकल
32. तटीय कर्नाटक
33. आंतरिक उत्तरी कर्नाटक
34. आंतरिक दक्षिणी कर्नाटक
35. केरल और माहे
36. लक्षद्वीप



1. Andaman & Nicobar Islands
2. Arunachal Pradesh
3. Assam & Meghalaya
4. Nagaland, Manipur, Mizoram & Tripura
5. Sub-Himalayan West Bengal & Sikkim
6. Gangetic West Bengal
7. Odisha
8. Jharkhand
9. Bihar
10. East Uttar Pradesh
11. West Uttar Pradesh
12. Uttarakhand
13. Haryana, Chandigarh & Delhi
14. Punjab
15. Himachal Pradesh
16. Jammu & Kashmir and Ladakh
17. West Rajasthan
18. East Rajasthan
19. West Madhya Pradesh
20. East Madhya Pradesh
21. Gujarat
22. Saurashtra
23. Konkan & Goa
24. Madhya Maharashtra
25. Marathwada
26. Vidarbha
27. Chhattisgarh
28. Coastal Andhra Pradesh & Yanam
29. Telangana
30. Rayalaseema
31. Tamilnadu, Puducherry & Karaikal
32. Coastal Karnataka
33. North Interior Karnataka
34. South Interior Karnataka
35. Kerala & Mahe
36. Lakshadweep

### SPATIAL DISTRIBUTION (% of Stations reporting)

% Stations	Category	% Stations	Category
76-100	Widespread (WS/Most Places)	26-50	Scattered (SCT/A Few Places)
51-75	Fairly Widespread (FWS/Many Places)	1-25	Isolated (ISOL)

- |                      |                      |              |
|----------------------|----------------------|--------------|
| Fog                  | Heavy Snow           | Cold Wave    |
| Heavy Rain           | Dust Storm           | Cold Day     |
| Very Heavy Rain      | Heat Wave            | Ground Frost |
| Extremely Heavy Rain | Warm Night           |              |
| Thunder & Lightning  | Hot Day              |              |
| Hailstorm            | Hot & Humid          |              |
| Dust Raising Winds   | Strong Surface Winds |              |

#### COLOUR CODED WARNING

- No Warning (No Action)
- Watch (Be Aware)
- Alert (Be Prepared To Take Action)
- Warning (Take Action)

#### Probabilistic Forecast

Terms	Probability of Occurrence (%)
Unlikely	< 25
Likely	25 - 50
Very Likely	50 - 75
Most Likely	> 75

\* Red colour warning does not mean "Red Alert". Red colour warning means "Take Action".  
Forecast and Warning for any day is valid from 0830 hours IST of day till 0830 hours IST of next day.  
For more details, kindly visit <https://mausam.imd.gov.in> or contact: 011-2434-4599  
(Service to the Nation since 1875)

### DEFINITION/CRITERIA

<b>Rain/ Snow *</b>	<b>Heavy:</b> 64.5 to 115.5 mm/cm * <b>Very Heavy:</b> 115.6 to 204.4 mm/cm* <b>Extremely Heavy:</b> > 204.4 mm/cm *
<b>Heat Wave</b>	<b>When maximum temperature of a station reaches <math>\geq 40^{\circ}\text{C}</math> for plains and <math>\geq 30^{\circ}\text{C}</math> for hilly regions</b> <b>(a) Based on Departure from normal</b> <b>Heat Wave:</b> Maximum Temperature Departure from normal $4.5^{\circ}\text{C}$ to $6.4^{\circ}\text{C}$ . <b>Severe Heat Wave:</b> Maximum Temperature Departure from normal $\geq 6.5^{\circ}\text{C}$ <b>(b). Based on Actual maximum temperature</b> <b>Heat Wave:</b> When actual maximum temperature $\geq 45^{\circ}\text{C}$ . <b>Severe Heat Wave:</b> When actual maximum temperature $\geq 47^{\circ}\text{C}$ <b>( c). Criteria for heat wave for coastal stations</b> When maximum temperature departure is $>4.5^{\circ}\text{C}$ from normal. Heat Wave may be described provided maximum temperature $\geq 37^{\circ}\text{C}$
<b>Warm Night</b>	<b>When maximum temperature remains <math>40^{\circ}\text{C}</math></b> <b>Warm Night:</b> When minimum temperature departure $4.5^{\circ}\text{C}$ to $6.4^{\circ}\text{C}$ . <b>Severe Warm Night:</b> When minimum temperature departure $>6.4^{\circ}\text{C}$ .
<b>Cold Wave</b>	<b>When minimum temperature of a station <math>\leq 10^{\circ}\text{C}</math> for plains and <math>\leq 0^{\circ}\text{C}</math> for hilly regions.</b> <b>(a). Based on departure</b> <b>Cold Wave:</b> Minimum Temperature Departure from normal $-4.5^{\circ}\text{C}$ to $-6.4^{\circ}\text{C}$ . <b>Severe Cold Wave:</b> Minimum Temperature Departure from normal $\leq -6.5^{\circ}\text{C}$ <b>(b) Based on actual Minimum Temperature (for Plains only)</b> <b>Cold Wave :</b> When Minimum Temperature is $\leq 4.0^{\circ}\text{C}$ <b>Severe Cold Wave:</b> When Minimum Temperature is $\leq 2.0^{\circ}\text{C}$ <b>( c) For Coastal Stations</b> When Minimum Temperature departure is $\leq -4.5^{\circ}\text{C}$ & actual Minimum Temperature is $\leq 15^{\circ}\text{C}$
<b>Cold Day</b>	<b>When minimum temperature of a station <math>&lt; 10^{\circ}\text{C}</math> for plains and <math>\leq 0^{\circ}\text{C}</math> for hilly regions</b> <b>Based on departure</b> <b>Cold Day:</b> Maximum Temperature Departure from normal $-4.5^{\circ}\text{C}$ to $-6.4^{\circ}\text{C}$ . <b>Severe Cold Day:</b> Maximum Temperature Departure from normal $\leq -6.5^{\circ}\text{C}$
<b>Fog</b>	<b>Phenomenon of small droplets suspended in air and the horizontal visibility <math>&lt; 1\text{km}</math></b> <b>Moderate Fog:</b> When the visibility between 500-200 metres <b>Dense Fog:</b> when the visibility between 50- 200 metres <b>Very Dense Fog:</b> when the visibility $< 50$ metres
<b>Thunderstorm</b>	<b>Sudden electrical discharges manifested by a flash of light (Lightning) and a sharp rumbling sound (thunder)</b>
<b>Dust/Sand Storm</b>	<b>An ensemble of particles of dust or sand energetically lifted to great heights by a strong and turbulent wind.</b>
<b>Frost</b>	<b>Ice deposits on ground</b> Air temperature $\leq 4^{\circ}\text{C}$ ( over Plains)
<b>Squall</b>	<b>A strong wind that rises suddenly, lasts for atleast 1 minute.</b> <b>Moderate:</b> Wind speed 52-61 kmph <b>Severe:</b> Wind speed 62-67 kmph <b>Very Severe:</b> Wind speed $>67$ kmph
<b>Sea State</b>	<b>Effect of various waves in the sea over specific area</b> <b>Rough to very rough:</b> Wind speed 41-62 kmph (22-33 knots) & Wave height 2.5-6 metre <b>High to very high:</b> Wind speed 63-117 kmph ( 34-63 knots) & Wave height 6-14 metre <b>Phenomenal:</b> Wind speed $>117$ kmph ( $>63$ knots) & Wave height $>14$ metre
<b>Cyclone</b>	<b>Cyclonic Storm:</b> Wind speed 62-87 kmph (34-47 knots) <b>Severe Cyclonic Storm:</b> Wind speed 88-117 kmph (48-63 knots) <b>Very Severe Cyclonic Storm:</b> Wind speed 118-165 kmph (64 - 89 knots) <b>Extremely Severe Cyclonic Storm:</b> Wind speed 166-220 kmph (90 -119 knots) <b>Super Cyclone Storm:</b> Wind speed $>220$ kmph ( $>119$ knots)

\* Red colour warning does not mean "Red Alert", Red colour warning means "Take Action".  
 Forecast and Warning for any day is valid from 0830 hours IST of day till 0830 hours IST of next day.  
 For more details, kindly visit <https://mausam.imd.gov.in> or contact: 011-2434-4599  
 (Service to the Nation since 1875)